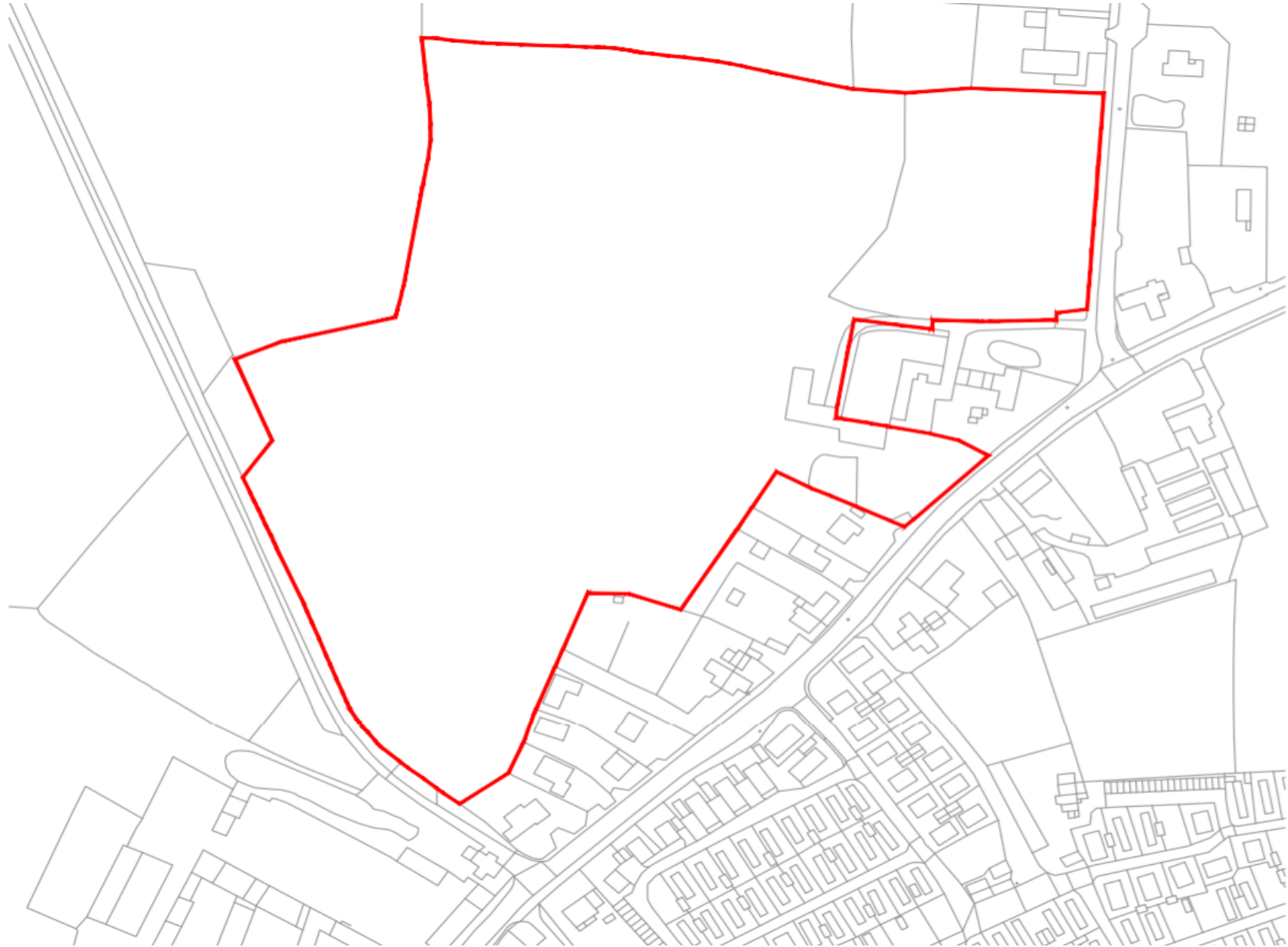


16/00904/OUT

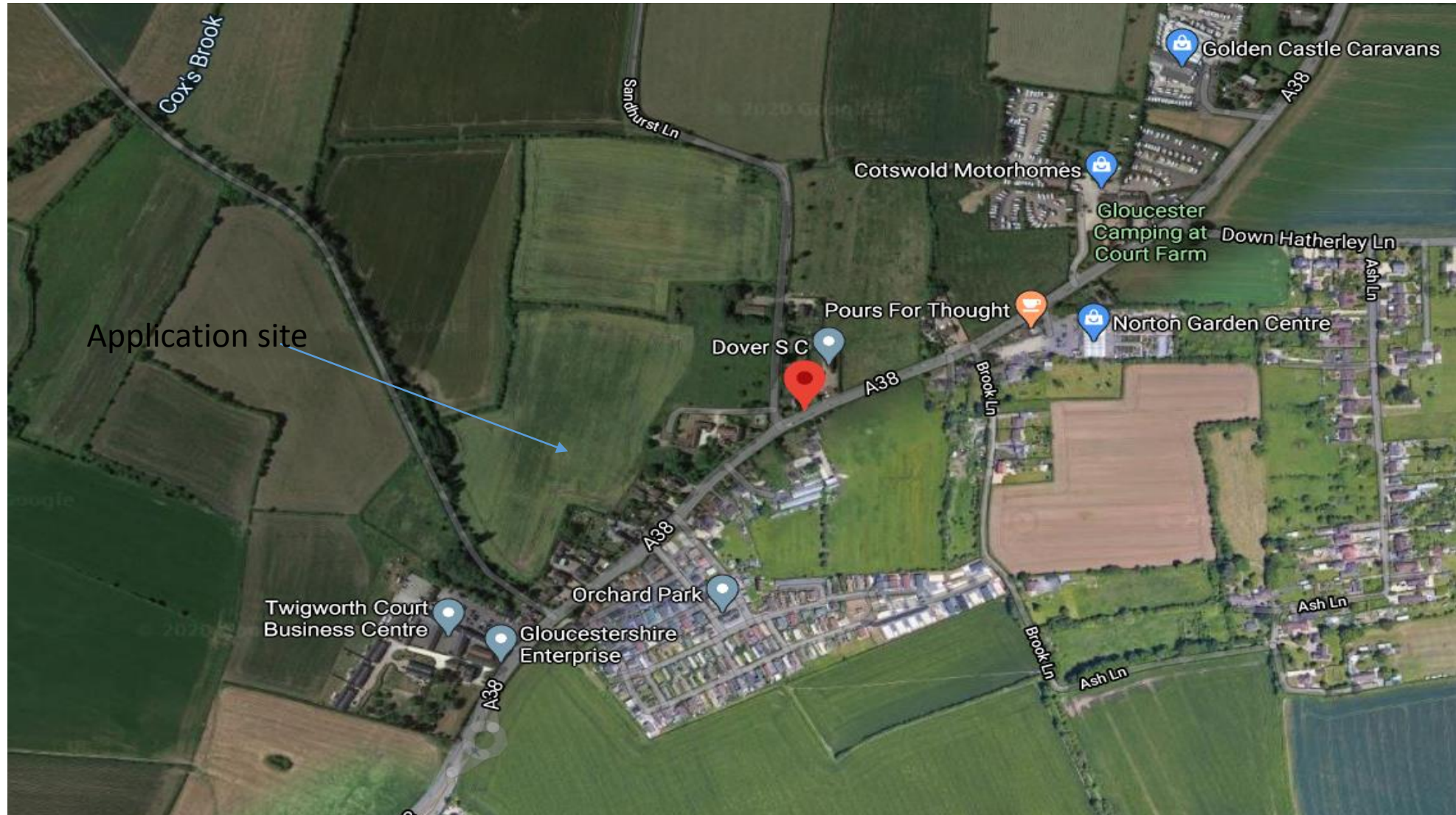
Outline proposal for up to 100 dwellings, together with associated public open space and equipped children's play space, landscaping, access and associated infrastructure. All matters reserved except for access.

Land To The Rear Of Chestnut Tree Farm
Tewkesbury Road
Twigworth

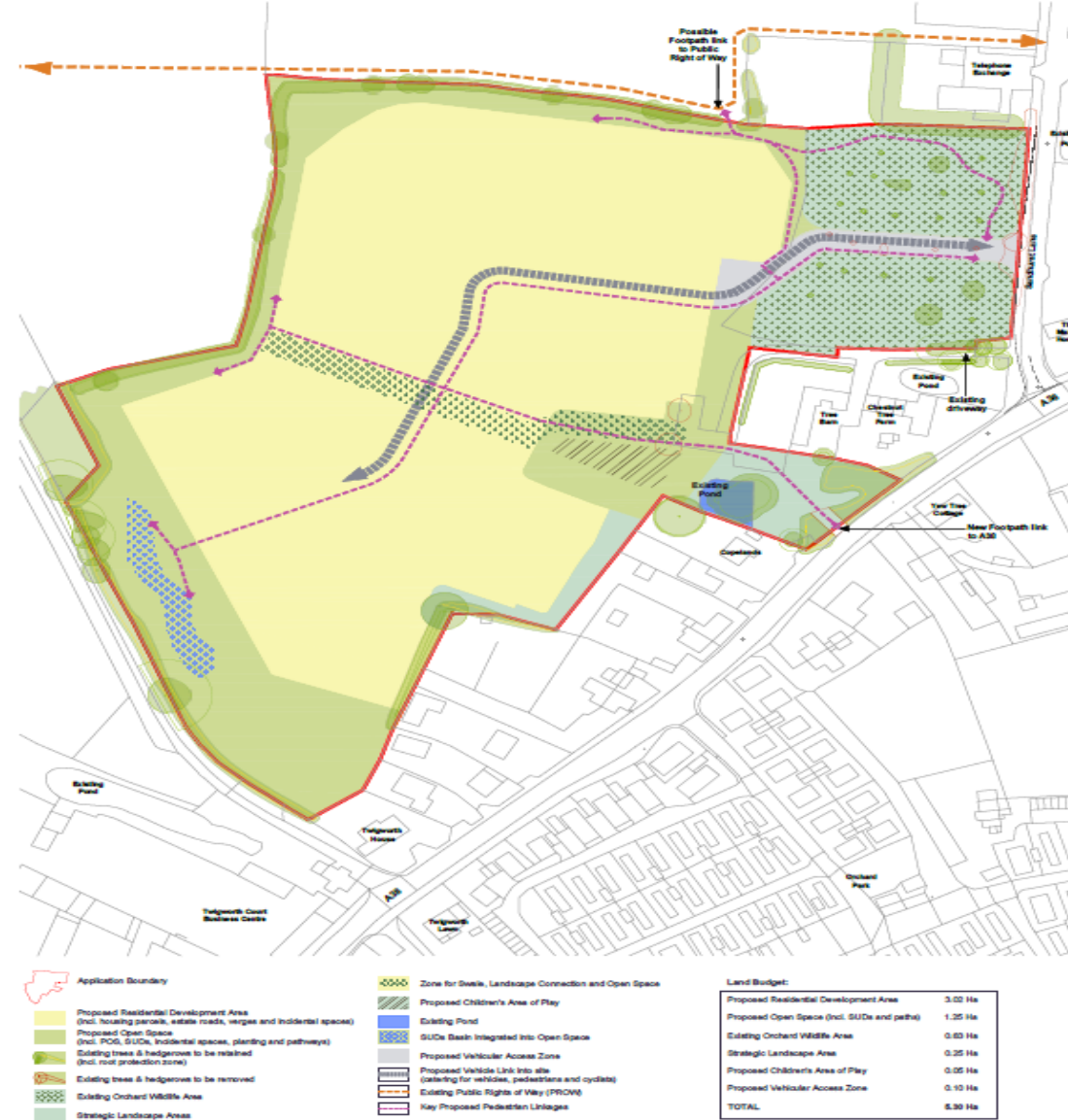
Location plan



Aerial view



Proposed Parameter Plan



Proposed Indicative Masterplan



Illustrative Landscape Strategy



Photographs of site – A38/Sandhurst Lane junction



Photographs of site – Sandhurst Lane looking towards A38



Photograph of application site



Southern extent of site viewed from lane leading to Wallsworth Hall

